PROGRESIVA 0.00

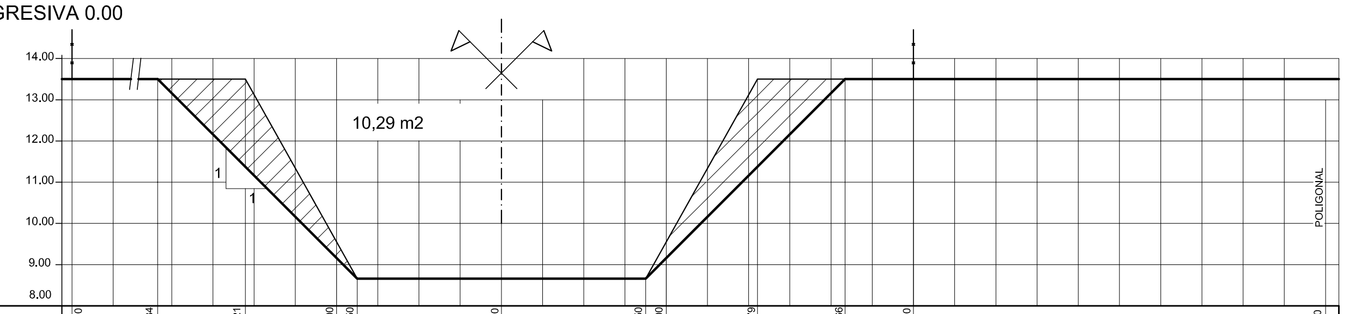

Progresiva	40.00	28.34	26.21	24.00	23.50	20.00	16.50	16.00	13.79	11.66	10.00	0.00
Terreno	13.50	8.66	8.66	8.66	13.50	13.50	8.66	8.66	13.50	13.50	13.50	13.50
Proyecto	13.50	8.66	8.66	8.66	13.50	13.50	8.66	8.66	13.50	13.50	13.50	13.50

PROGRESIVA 238.36

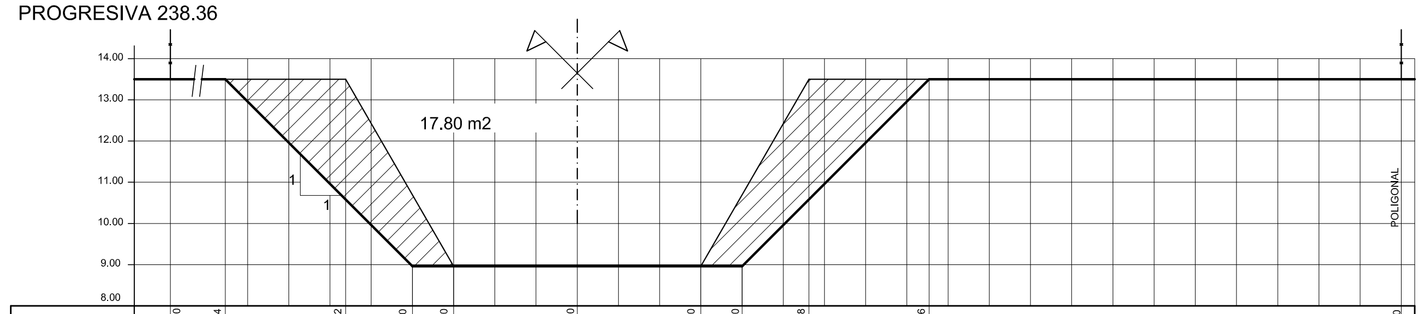

PROGRESIVA	40.00	28.54	25.62	24.00	23.00	20.00	17.00	16.00	14.38	11.46	0.00
TERRENO	13.50	8.96	8.96	8.96	13.50	13.50	8.96	8.96	13.50	13.50	13.50
PROYECTO	13.50	8.96	8.96	8.96	13.50	13.50	8.96	8.96	13.50	13.50	13.50

PROGRESIVA 45.20

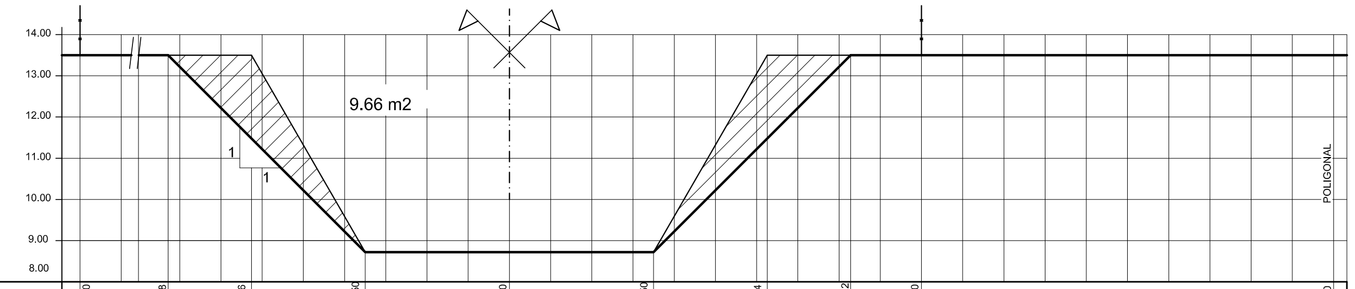

PROGRESIVA	40.00	28.88	26.36	23.56	20.00	16.56	13.74	11.72	10.00	0.00
TERRENO	13.50	8.72	8.72	8.72	13.50	13.50	8.72	8.72	13.50	13.50
PROYECTO	13.50	8.72	8.72	8.72	13.50	13.50	8.72	8.72	13.50	13.50

PROGRESIVA 304.60

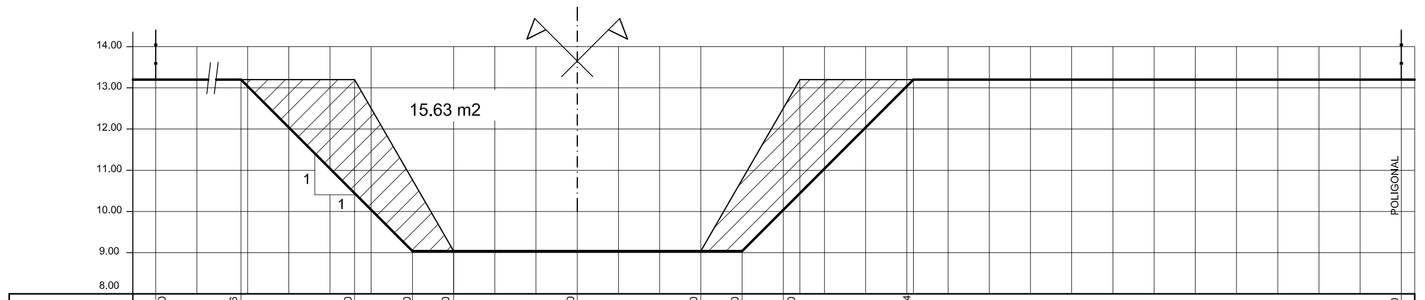

PROGRESIVA	40.00	26.16	25.40	24.00	23.00	20.00	17.00	16.00	14.60	11.84	0.00
TERRENO	13.26	9.04	13.20	9.04	13.26	13.26	9.04	9.04	13.20	13.26	13.26
PROYECTO	13.26	9.04	13.26	9.04	13.26	13.26	9.04	9.04	13.26	13.26	13.26

PROGRESIVA 64.53

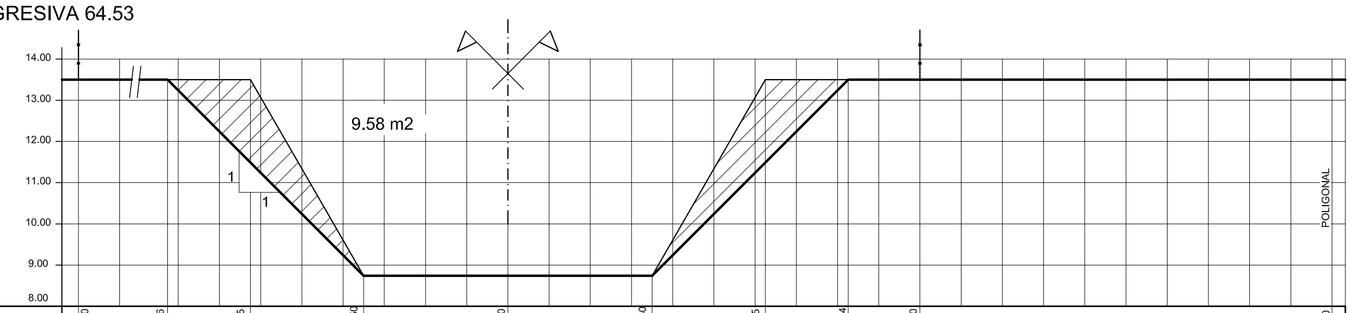

PROGRESIVA	40.00	28.26	26.25	23.56	20.00	16.56	13.75	11.74	10.00	0.00
TERRENO	13.50	8.74	13.50	8.74	13.50	13.50	8.74	8.74	13.50	13.50
PROYECTO	13.50	8.74	13.50	8.74	13.50	13.50	8.74	8.74	13.50	13.50

PROGRESIVA 371.35

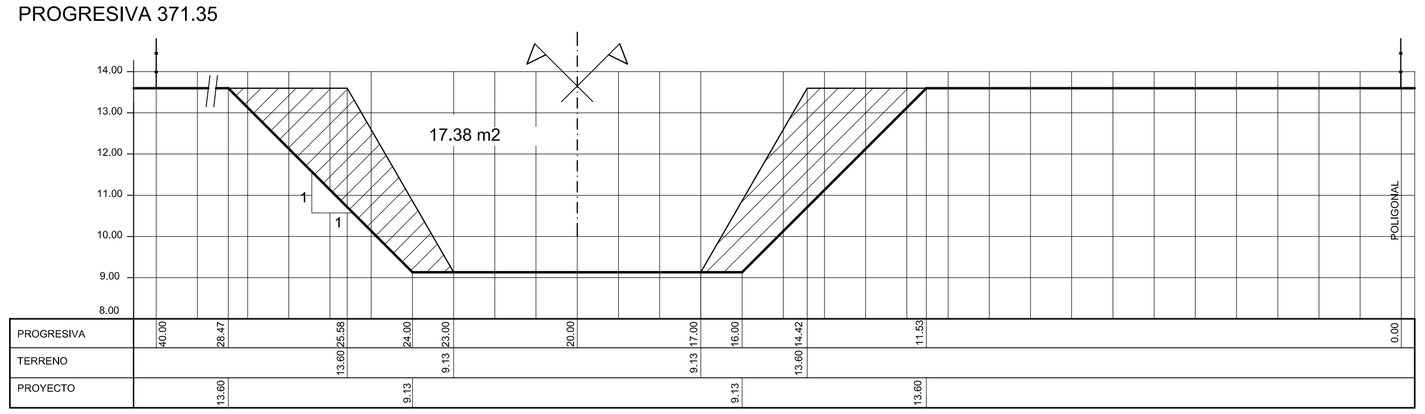

PROGRESIVA	40.00	28.47	25.58	24.00	23.00	20.00	17.00	16.00	14.42	11.53	0.00
TERRENO	13.60	9.13	13.60	9.13	13.60	13.60	9.13	9.13	13.60	13.60	13.60
PROYECTO	13.60	9.13	13.60	9.13	13.60	13.60	9.13	9.13	13.60	13.60	13.60

PROGRESIVA 161.48

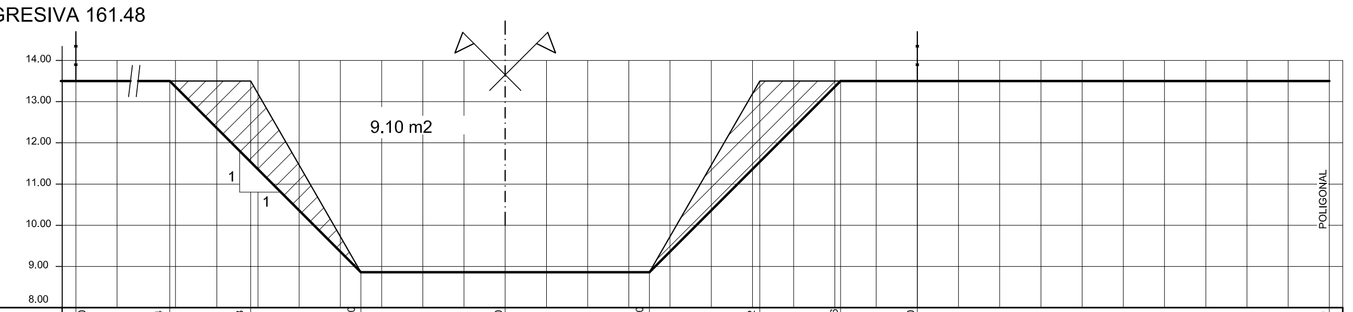

PROGRESIVA	40.00	28.14	26.18	23.56	20.00	16.56	13.92	11.86	10.00	0.00
TERRENO	13.50	8.86	13.50	8.86	13.50	13.50	8.86	8.86	13.50	13.50
PROYECTO	13.50	8.86	13.50	8.86	13.50	13.50	8.86	8.86	13.50	13.50

PROGRESIVA 410.22

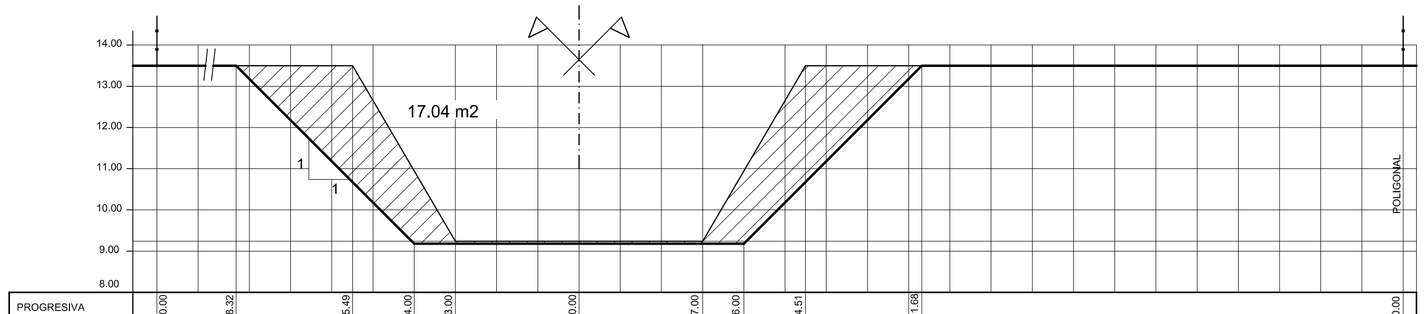

PROGRESIVA	40.00	28.32	25.49	24.00	23.00	20.00	17.00	16.00	14.51	11.68	0.00
TERRENO	13.55	9.24	13.55	9.24	13.55	13.55	9.24	9.24	13.55	13.55	13.55
PROYECTO	13.55	9.18	13.55	9.18	13.55	13.55	9.18	9.18	13.55	13.55	13.55

PROGRESIVA 201.47

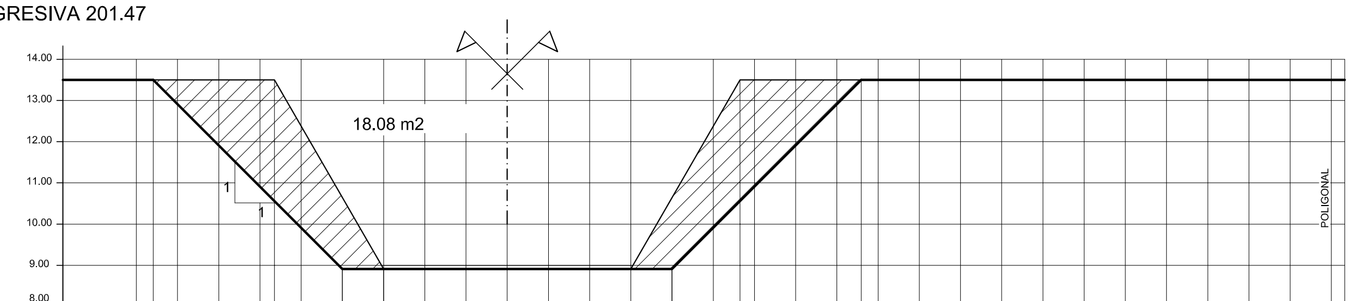

PROGRESIVA	28.59	25.65	24.00	23.00	20.00	17.00	16.00	14.35	11.41	0.00
TERRENO	13.50	8.91	13.50	8.91	13.50	13.50	8.91	8.91	13.50	13.50
PROYECTO	13.50	8.91	13.50	8.91	13.50	13.50	8.91	8.91	13.50	13.50

REFERENCIAS:

- ALAMBRADO
- SECCION PROYECTADA
- SECCION EXISTENTE
- EXCAVACION

NOTAS:

- LAS MEDIDAS LINEALES SE EXPRESAN EN METROS.
- LAS COTAS ESTÁN REFERIDAS AL CERO DEL I.G.M.
- LAS COTAS DE TERRENO RELEVADAS SON INDICTIVAS Y SERAN VERIFICADAS EN OBRA POR EL CONTRATISTA

PROVINCIA DE SANTA FE
MINISTERIO DE AGUAS, SERVICIOS PUBLICOS Y MEDIO AMBIENTE
SUBSECRETARIA DE PLANIFICACION Y GESTION
DIRECCION PROVINCIAL DE PROTECCION URBANA CONTRA INUNDACIONES
DIRECCION PROVINCIAL DE DRENAJES Y RETENCIONES

OPERADOR TECNICO:
P.T.C. LANDI, FIGUEROA, PROCHASKA

PROYECTISTA:
Dir.Prov.PROTECCION URBANA CONTRA INUNDACIONES
Dir.Prov.DRENAJES Y RETENCIONES

DIBUJANTE:
Téc.Vial Mario D. D'AMBROSIO
Ramón ETCHEGARAY

DIRECTOR PROVINCIAL:
Inga. Claudia FORESTIERI
Ing. Alberto MITRI

SUBSECRETARIO:
Ing. Ricardo GIACOSA
Ing. Fernando MUSSI

SECRETARIO
Ing. Hugo E. ORSOLINI

MINISTRO:
Arq. Antonio CIANCIO

OBRA:
OBRAS DE ARTE
ARROYO MATADERO
CANAL SECUNDARIO SAN EUGENIO
DEPARTAMENTO SAN JERONIMO

PLANO:
PERFILES TRANSVERSALES
PROGR. 0.00 A 410.22
ARROYO MATADERO

FECHA: JUNIO 2011

ESCALA: Horizontal 1:100 Vertical 1:100

PLANO Nº M-03