PLANIMETRIA
ESCALA 1:10000

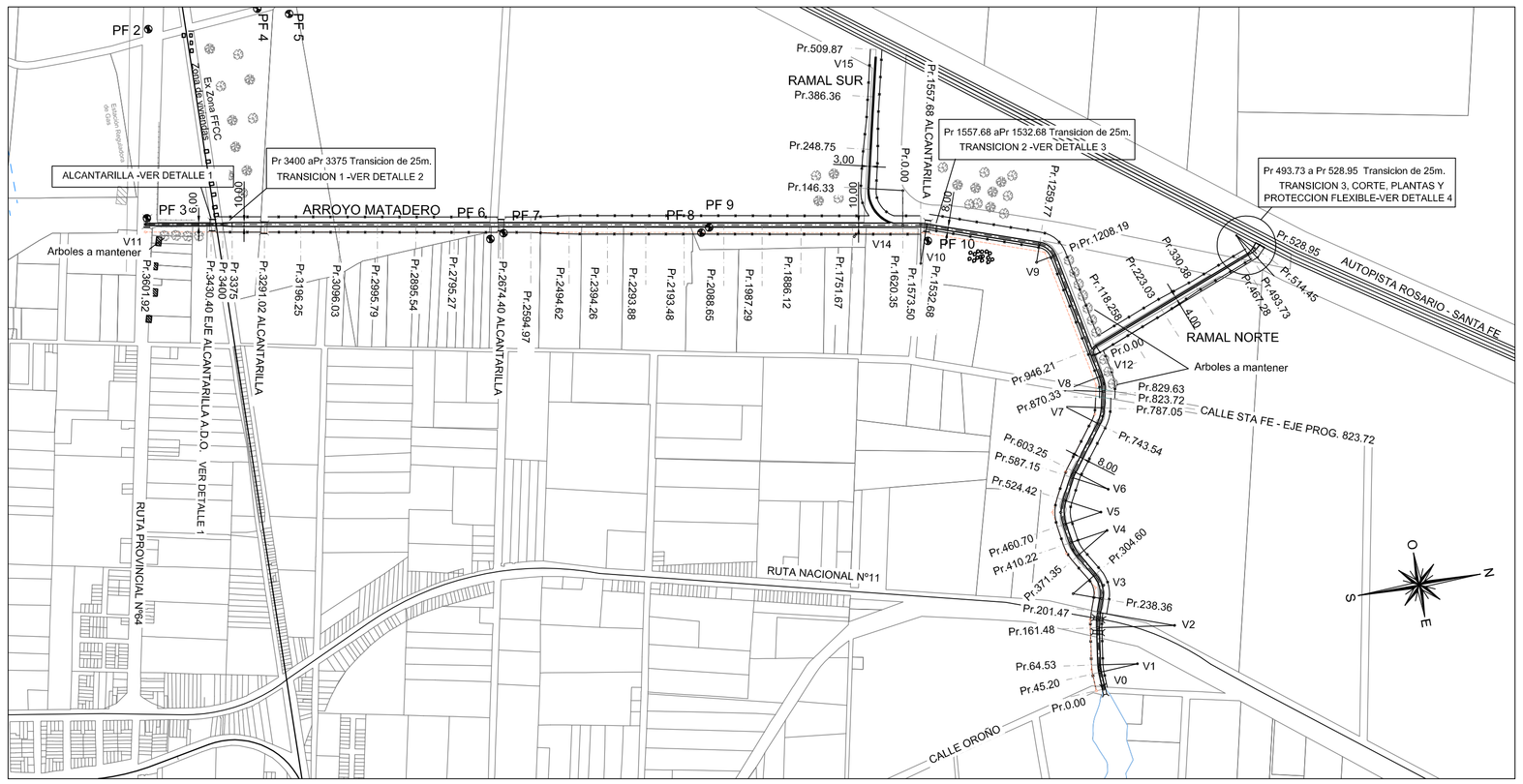

PLANIMETRIA RAMAL SUR
ESCALA 1:10000

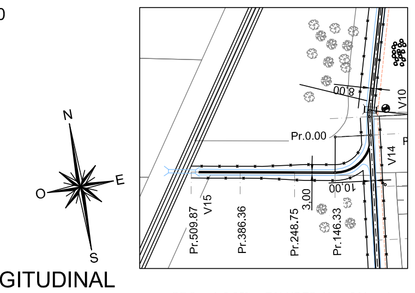

PLANIMETRIA RAMAL NORTE
ESCALA 1:10000

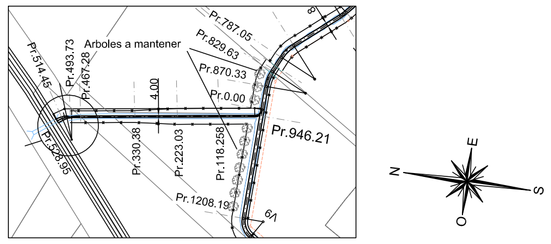

PERFIL LONGITUDINAL
ESCALA Horiz. 1:10000
ESCALA Vert. 1:100

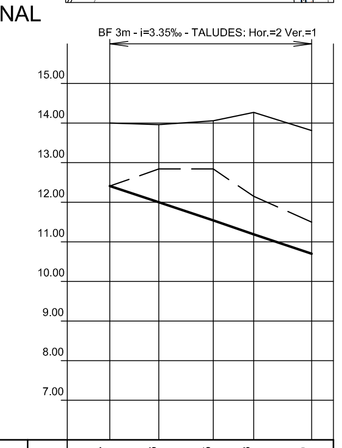

PC. 6.00						
PROGRESIVAS	m	509.87	386.36	248.75	146.33	0.00
DISTANCIAS PARCIALES	m		123.51	137.61	102.42	146.33
COTAS T. NATURAL	m	14.00	13.96	14.06	14.27	13.81
COTAS FONDO EXIST.	m	12.41	12.84	12.84	12.15	11.50
COTAS PROYECTO	m	12.41	12.00	11.54	11.19	10.70
PENDIENTE	‰	3.35				

PERFIL LONGITUDINAL
ESCALA Horiz. 1:10000
ESCALA Vert. 1:100

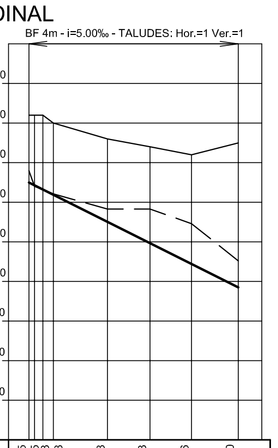

PC. 6.00								
PROGRESIVAS	m	528.95 514.45 493.73 487.26	330.38	223.03	118.26	0.00
DISTANCIAS PARCIALES	m	86.43 86.43 6.46	102.14	107.35	104.77	118.26
COTAS T. NATURAL	m	14.20 14.20 14.20 14.00	13.60	13.40	13.20	13.50
COTAS FONDO EXIST.	m	12.60 12.40 12.30 12.21	11.83	11.63	11.46	10.52
COTAS PROYECTO	m	12.50 12.43 12.32 12.19	11.51	10.97	10.44	9.85
PENDIENTE	‰	5.00				

PERFIL LONGITUDINAL
ESCALA Horiz. 1:10000
ESCALA Vert. 1:100

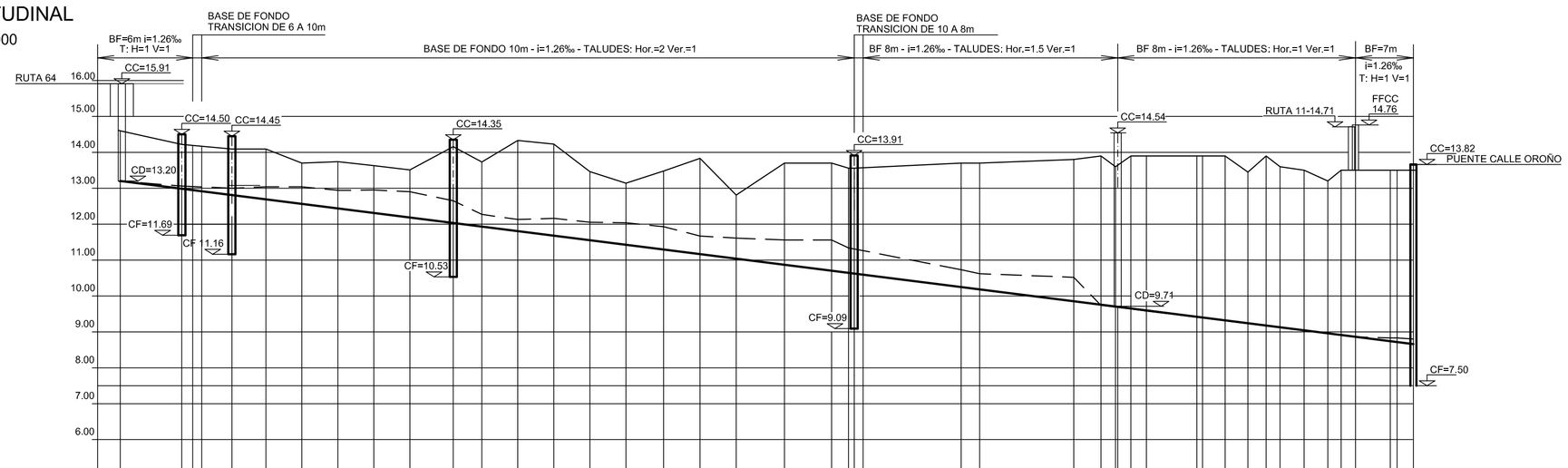

| PC. 5.00 | | | | | | | |